


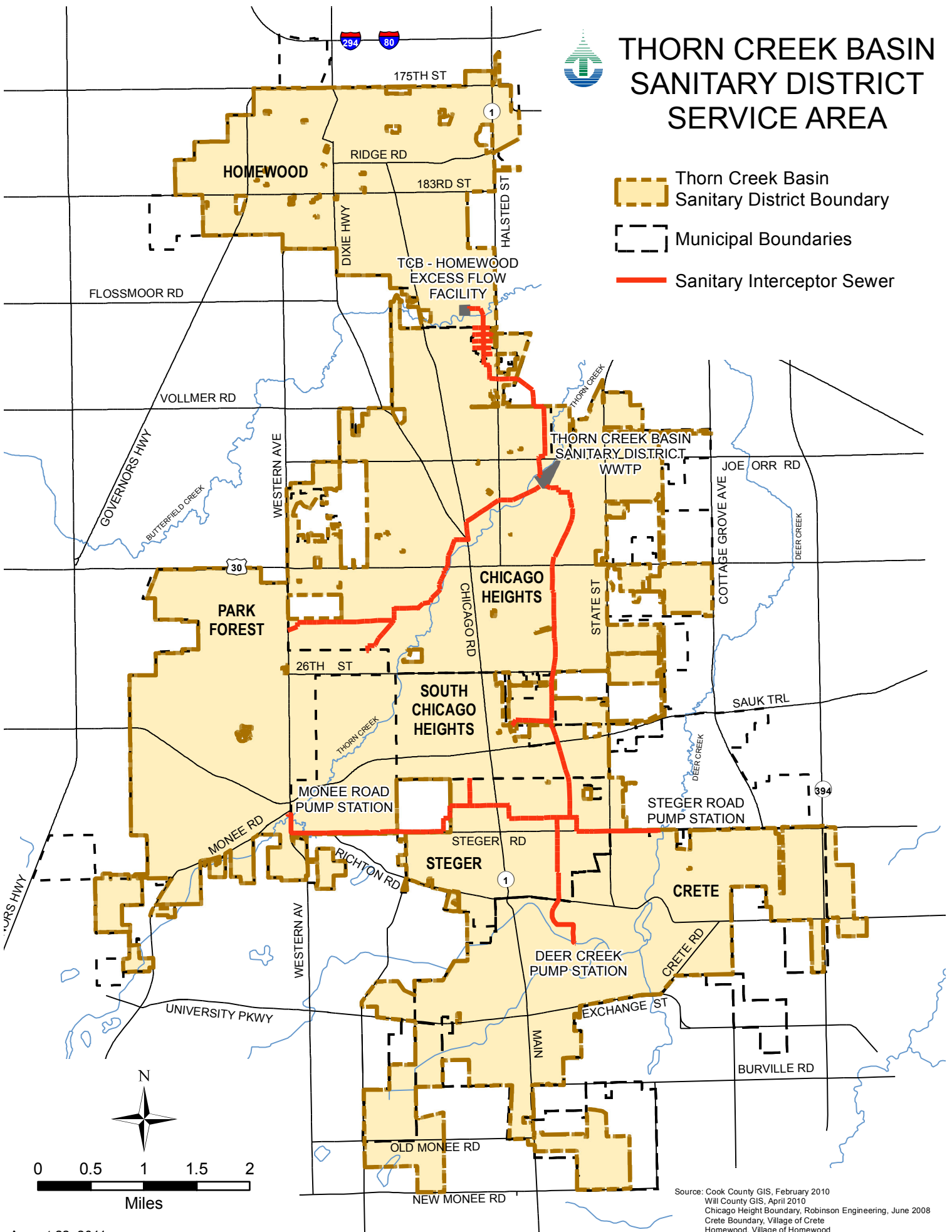




# THORN CREEK BASIN SANITARY DISTRICT SERVICE AREA

-  Thorn Creek Basin Sanitary District Boundary
-  Municipal Boundaries
-  Sanitary Interceptor Sewer



Source: Cook County GIS, February 2010  
 Will County GIS, April 2010  
 Chicago Height Boundary, Robinson Engineering, June 2008  
 Crete Boundary, Village of Crete  
 Homewood, Village of Homewood  
 Park Forest, South Chicago Heights & Steger boundaries, SSMMA